

# TRIDENT

## Archäologie



Trident is a leading provider of marine archaeological services to developers working in the Baltic Sea and North Sea.

We are the European branch of the global leader in the provision of heritage services, Wessex Archaeology.



## We are committed to

helping customers in all areas of marine development to progress with their schemes on time and to budget.

improving the quality, efficiency and safety of underwater investigation.

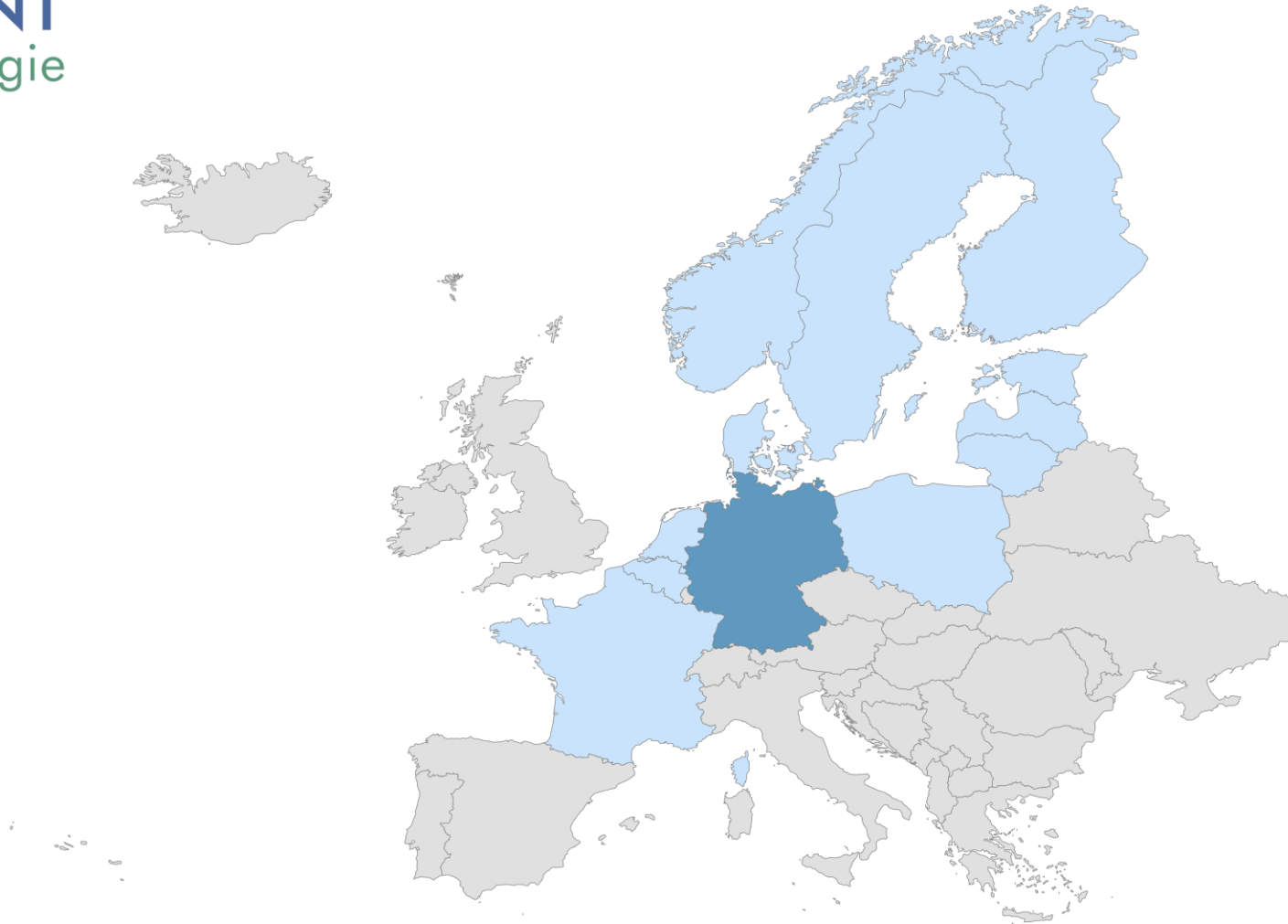
contributing to the protection and understanding of our shared heritage.





Based in Rostock, Germany,  
we are supported by an international  
multi-disciplinary team of more than 300 industry experts.





Trident is ready to help customers in most areas of the North Sea and Baltic Sea, the Mediterranean states and all EU inland waters .



# What we do.


Comprehensive archaeological services  
for offshore developers.



Strategic  
advice




Geophysical  
survey





Geophysical  
interpretation



Geotechnical  
interpretation






Field survey &  
interpretation



Diving &  
ROV services




Post-consent  
supervision





Stakeholder  
engagement




Full range  
of all other  
required  
services



# How do we fit in?

The regulatory process.





# Statutory protection of marine cultural heritage

United Nations Convention on the Law of the Sea (1982), Article 303

European Convention on the Protection of the Archaeological Heritage (1992)

UNESCO Convention on the Protection of the Underwater Cultural Heritage (2001)

EU Directive 2011/92/EU (EIA Directive)

National and federal laws and regulations:

- Maritime spatial plans
- Maritime development plans
- Monument protection acts
- "Polluter pays" principle

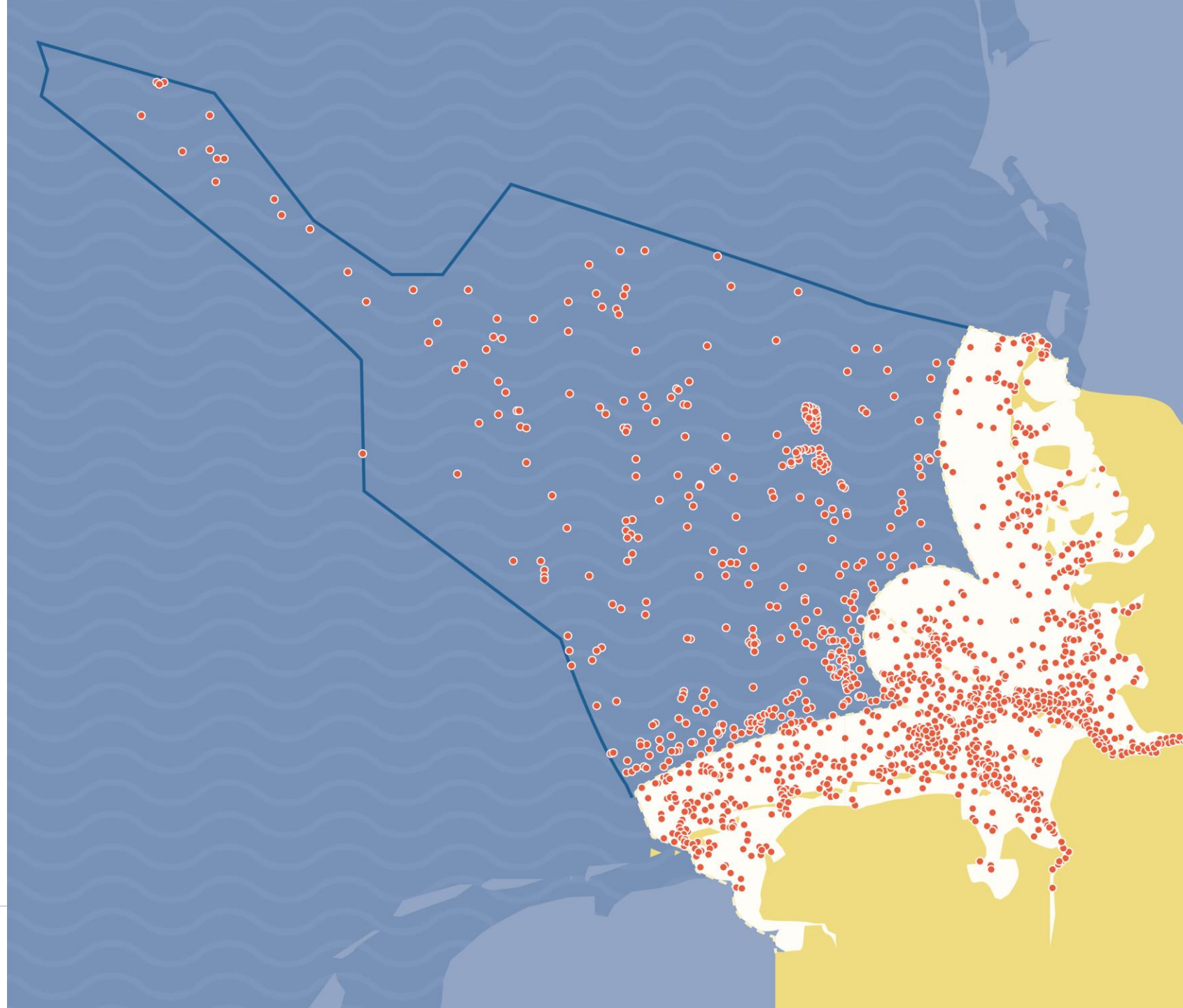


Baseline:  
Map of known shipwrecks  
from the German BSH

Caution:  
Registers of known sites  
for shipwrecks and planes  
represent only a fraction  
of their actual occurrence!

© Nationale Akademie der Wissenschaften Leopoldina  
"Spuren unter Wasser" (2019) - CC BY-NC-ND 4.0

Source: Bundesamt für Seeschifffahrt und Hydrographie



Baseline:

Reconstruction of the formation of the North Sea area and of coastline changes due to sea-level rise

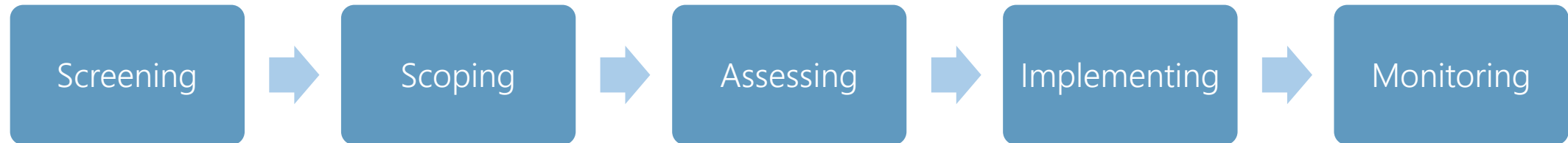
Caution:

Sub-sea stone age settlements and finds are always to be expected!

© Nationale Akademie der Wissenschaften Leopoldina  
"Spuren unter Wasser" (2019) - CC BY-NC-ND 4.0



We can help you with practical advice and targeted, data-driven solutions at all stages of a scheme



## Screening

Examining the need  
for an environmental  
impact assessment

*Strategic advice*

*Stakeholder  
engagement*



Scoping



Assessing

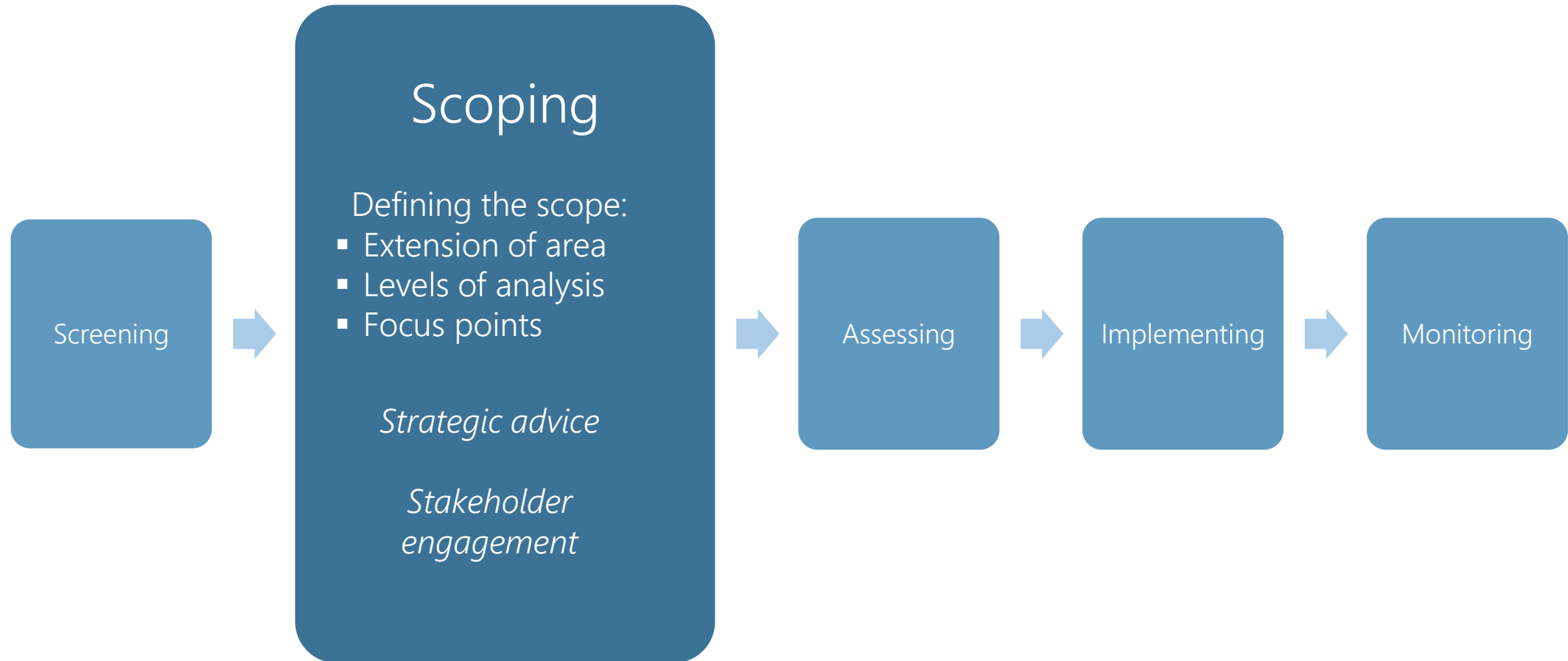


Implementing

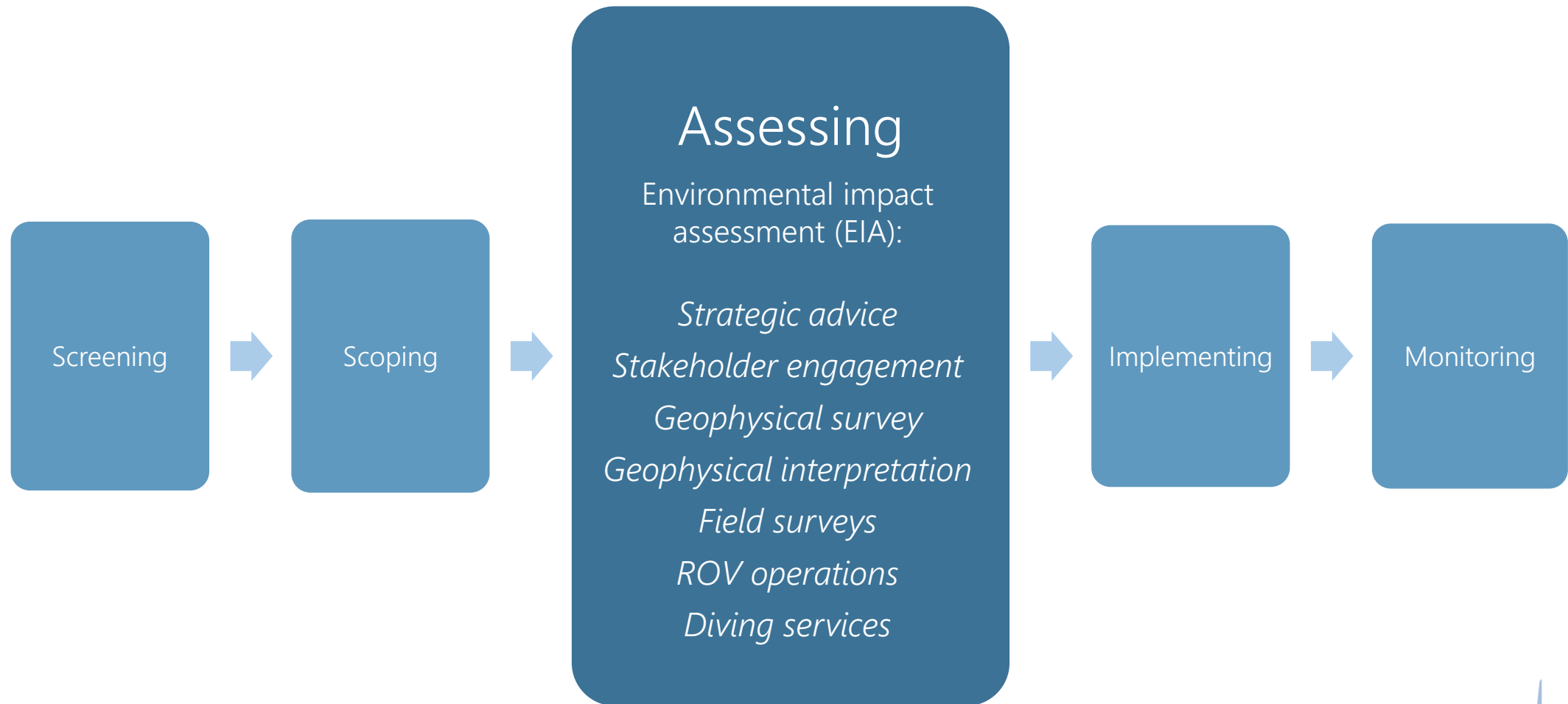


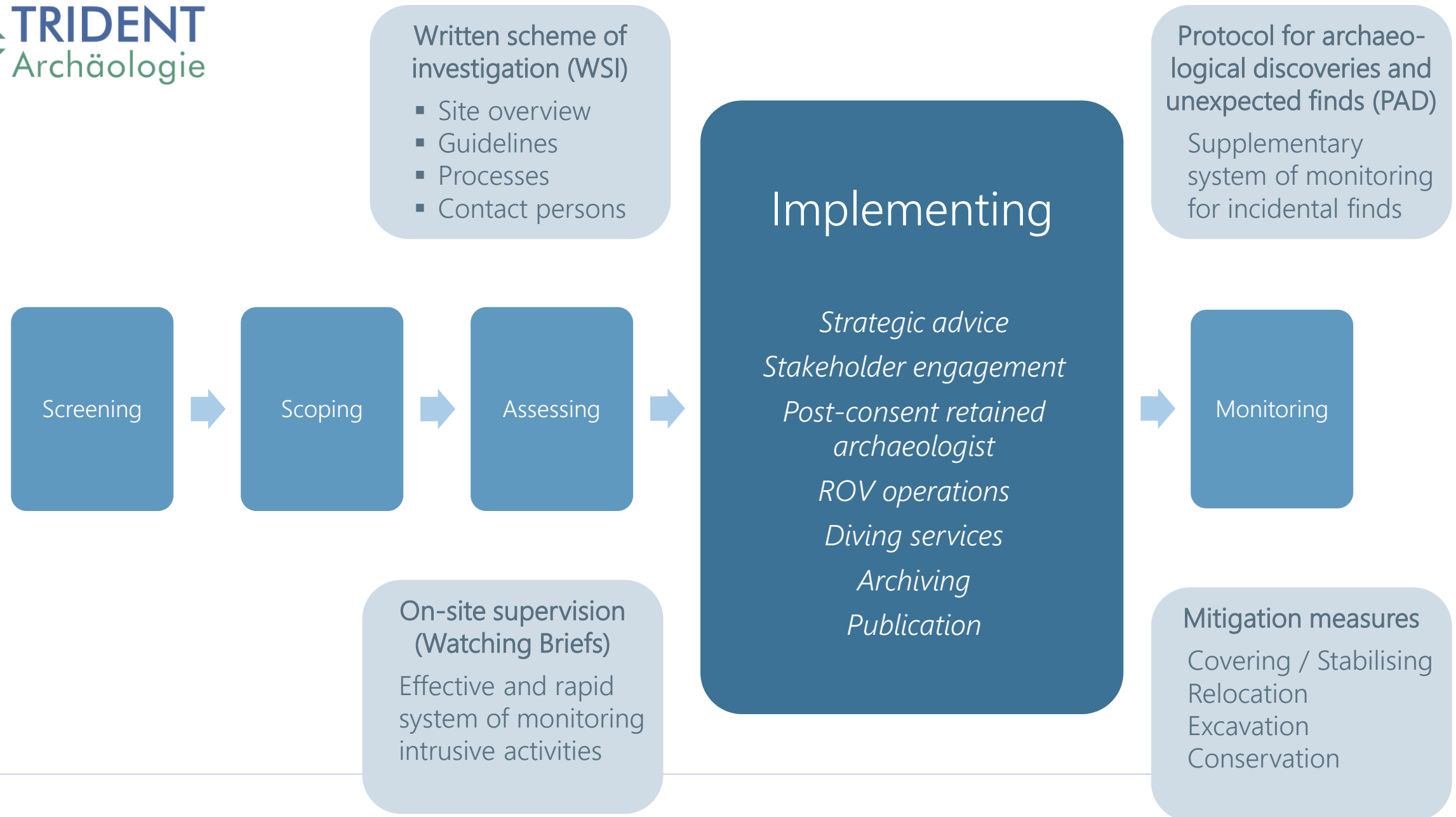
Monitoring



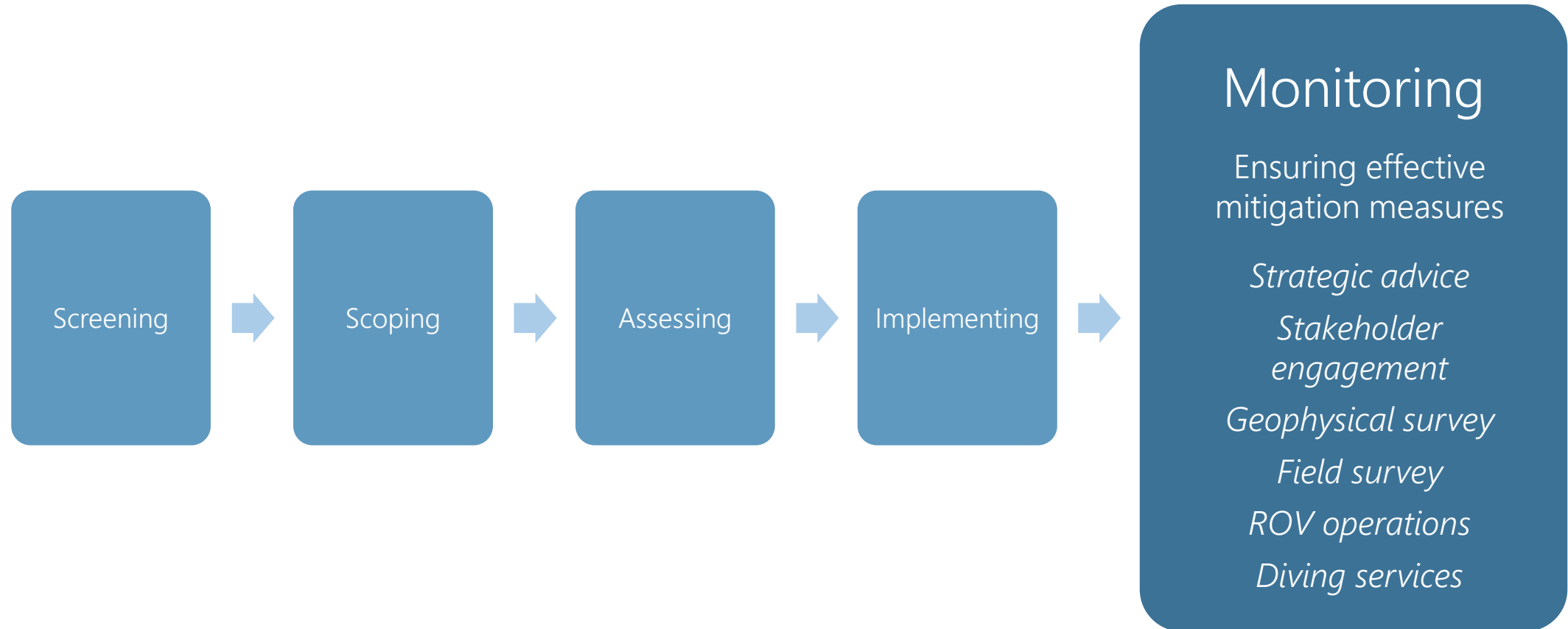











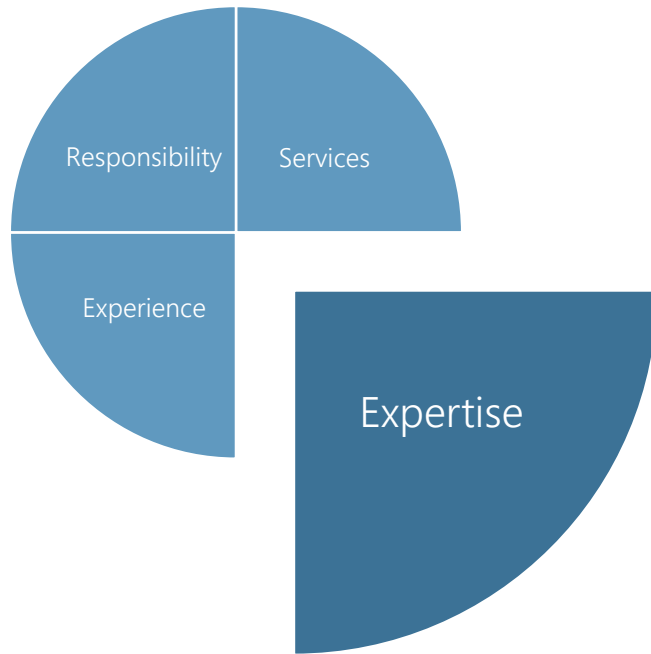


# What is your benefit?

Our unique features.

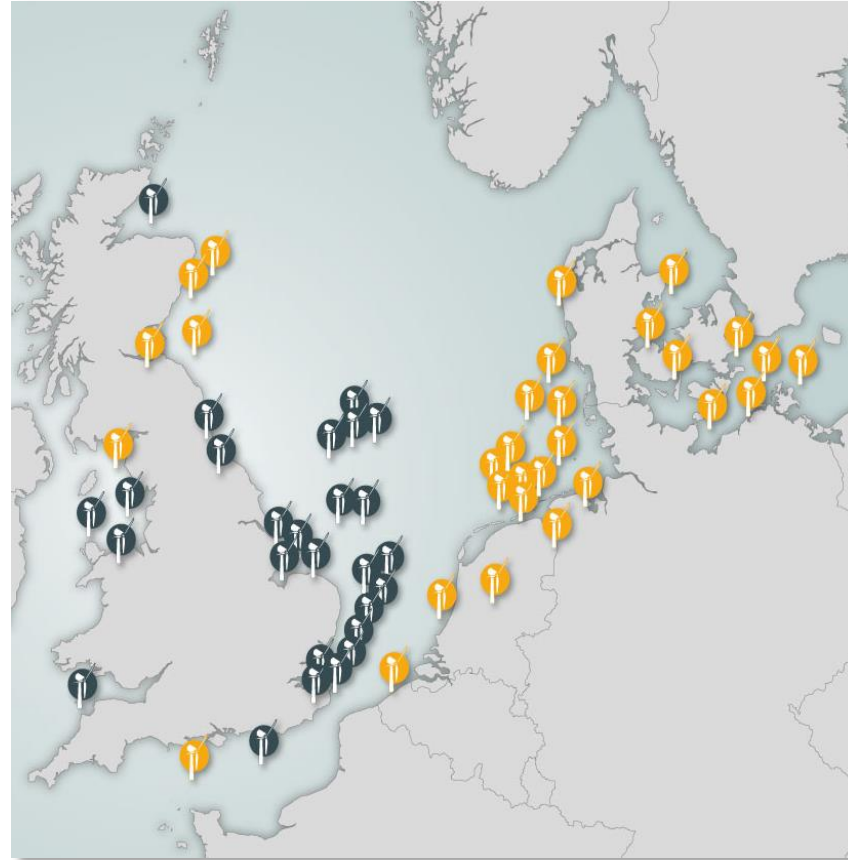
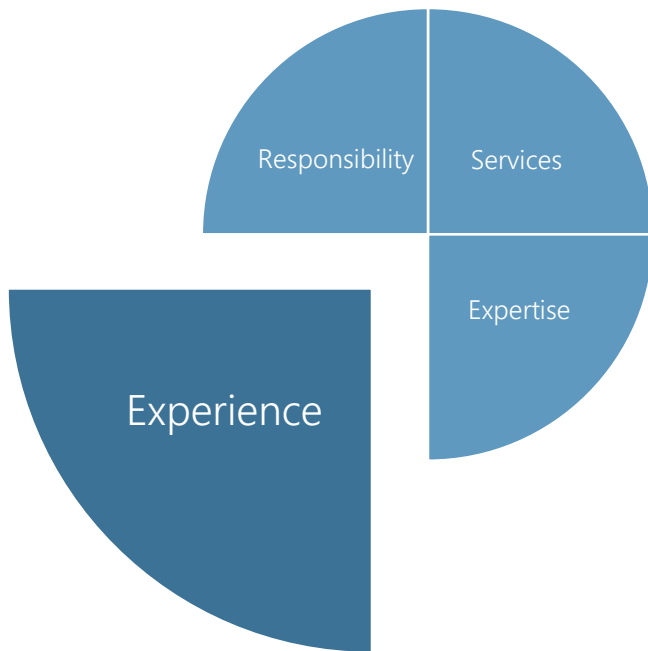







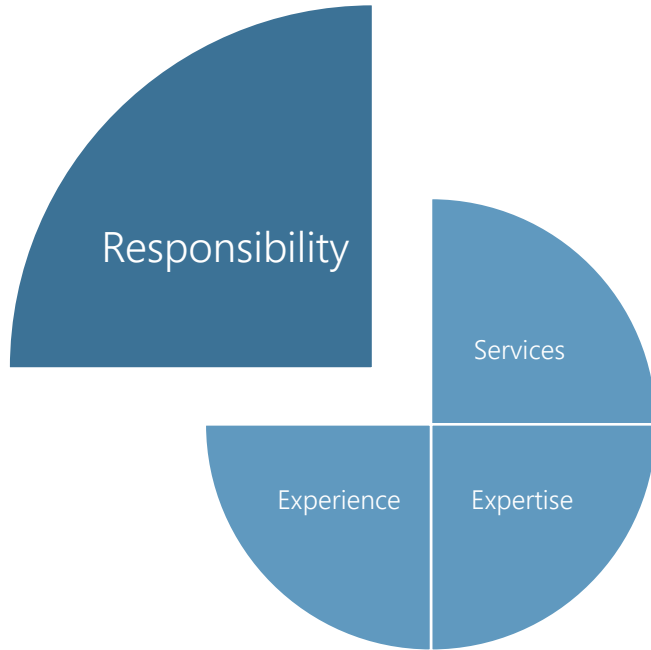
We have the largest capacity to deliver marine archaeological services globally, to help you meet both state and European standards at every scale.





Our multi-disciplinary team of archaeological experts has over 15 years of experience in all areas of marine development.





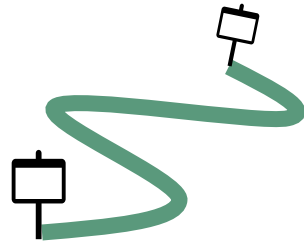
We love our work, and we care about our employees and our customers.



# What can Trident do for you?




Over 15 years'  
experience in  
enabling offshore  
developments




Support from  
inception  
to post-  
construction



Early engagement  
with regulators  
and stakeholders  
to reduce risk



Clear advice to  
help you meet  
state & European  
standards



# Let's keep in touch.



Ralph Behr




+49 151 15070008



XING · LinkedIn · Twitter



info@trident.eu.com



www.trident.eu.com

